


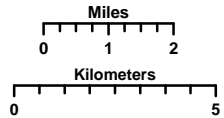
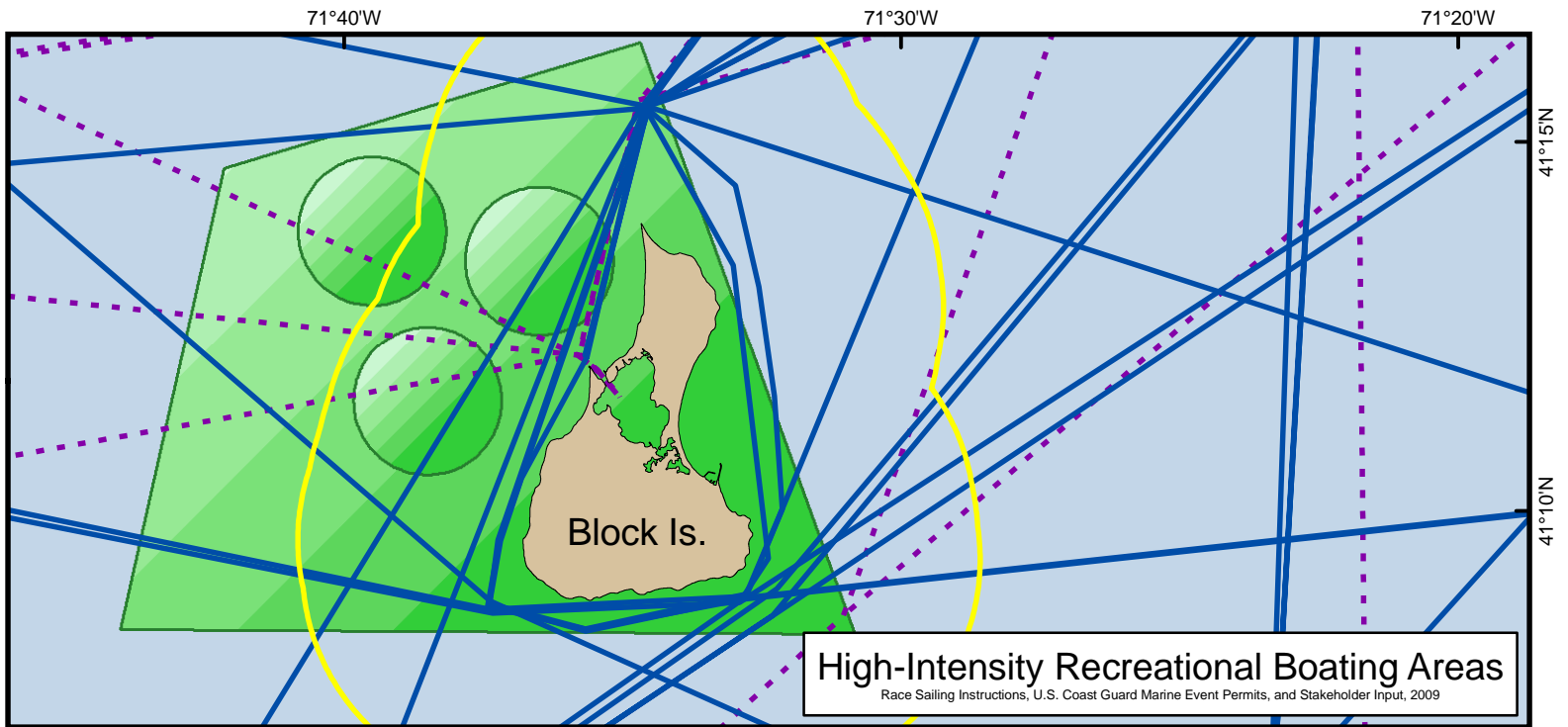
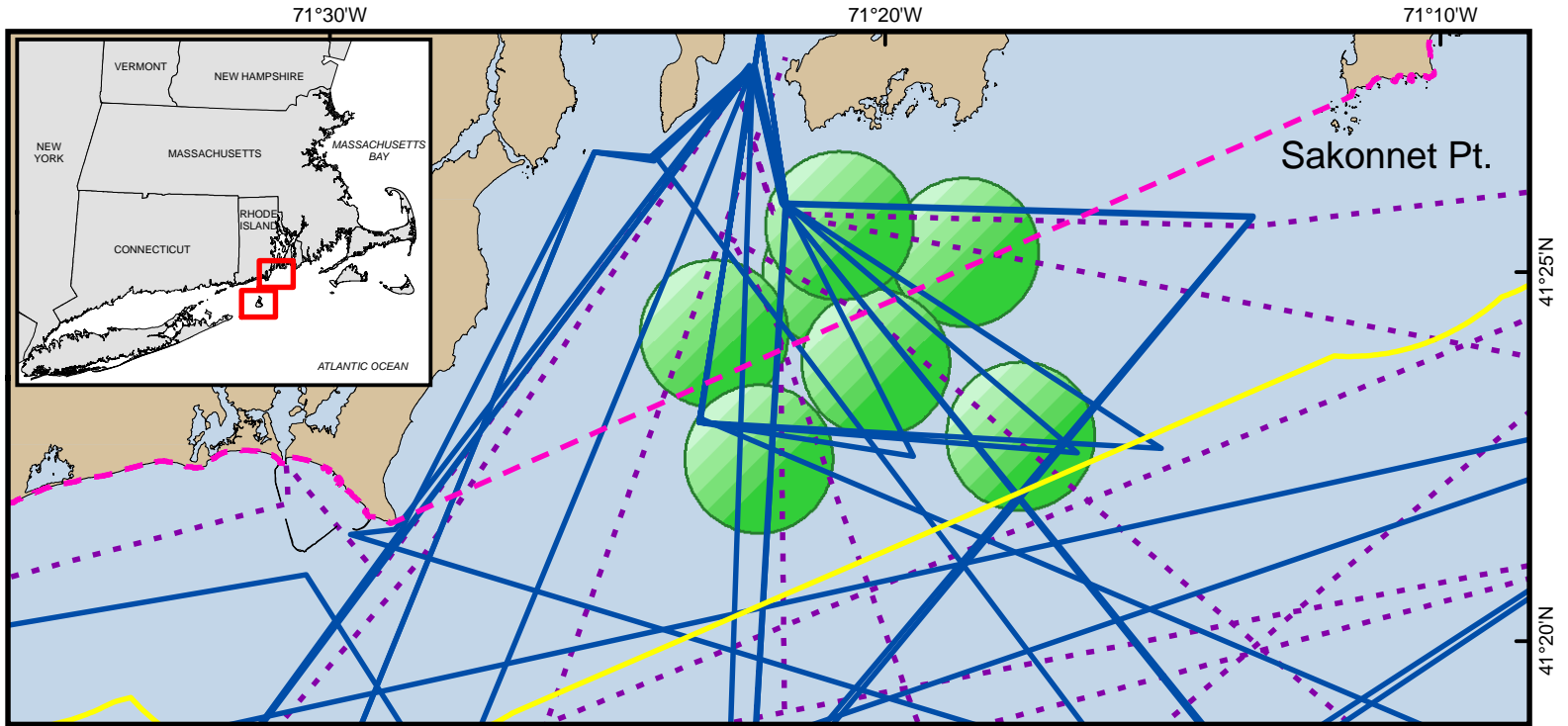


Rhode Island Ocean Special Area Management Plan (SAMP)

Map Key

-  OceanSAMP Study Area
-  State Waters
-  Sailboat Race Courses
-  Sailboat Cruising Routes
-  Sailboat Race Areas



Coordinate System:

Projection: RI Stateplane
Units: Feet
FIPS Zone: 3800
Datum: NAD83

Map Base Data:

State Borders: RIGIS; MAGIS; CTGIS
SAMP Study Area: RI SAMP Database
State Waters: MMS SLA Boundary
Bathymetry: Interpolated from NOS Soundings

For Project Background Information:
<http://seagrant.gso.uri.edu/oceansamp>

For Project Map and Data Products:
http://www.narrbay.org/d_projects/oceansamp



High-Intensity Recreational Boating Areas

Race Sailing Instructions, U.S. Coast Guard Marine Event Permits, and Stakeholder Input, 2009